Wayland Memorials and Cemeteries



Old Town Bridge (DAR Memorial)


George Washington Memorial

Wayland Veterans Memorial

Knox Trail (Five Paths)

World War 2 Memorial

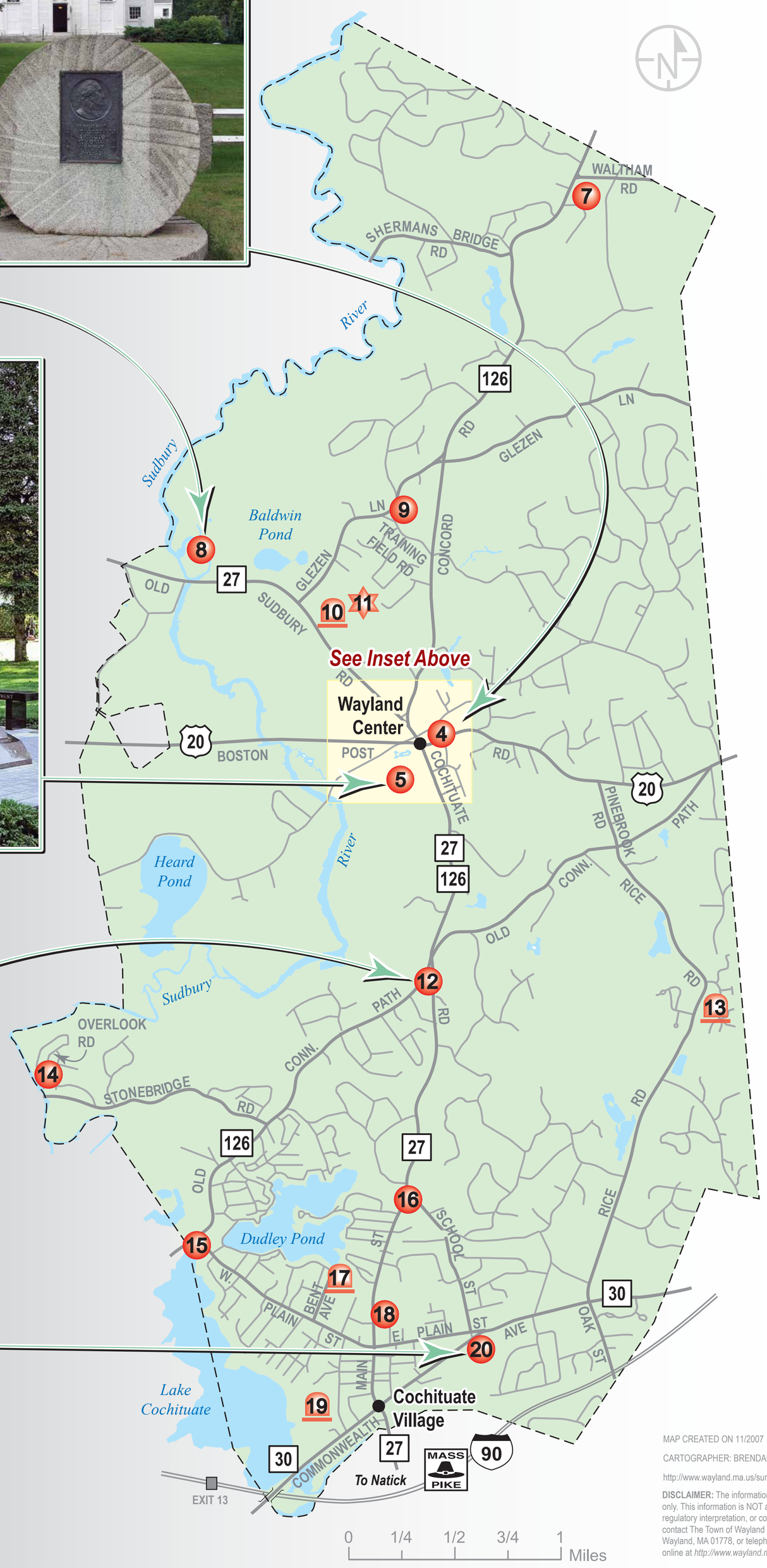

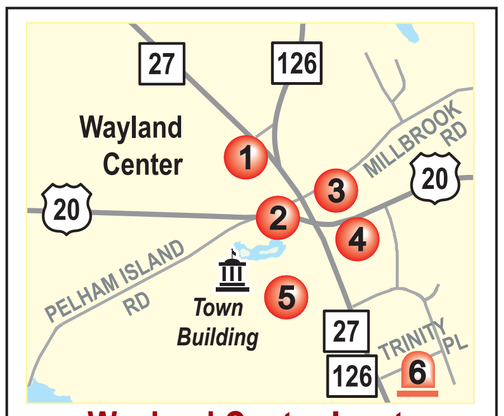

Wayland Center Inset

1. Charles H. Alward (WW1)
Rte. 126 (Concord Rd.) and Rte. 27 (Old Sudbury Rd.)

2. Joseph R. Loggie (WW1)
Rte. 20 (Boston Post Rd.) and Rte. 27 / 126 (Cochituate Rd.)

3. "To All Who Served" Flagpole
Public Safety Building - 38 Cochituate Rd.

4. George Washington Memorial
First Parish Church - 50 Cochituate Rd.

5. Wayland Veterans Memorial
Entrance of Town Building - 41 Cochituate Rd.

6. South Cemetery
Rte. 27 /126 (Cochituate Rd.) South of Trinity Place

7. Charles Kirby Whittier (WW2)
Rte. 126 (Concord Rd.) and Waltham Rd.

8. Old Town Bridge (DAR Memorial)
Rte. 27 (Old Sudbury Rd.) East of River Rd.

9. Training Field (Curtis Memorial)
Glezen Ln. and Training Field Rd.

10. North Cemetery
Rte. 30 (Old Sudbury Rd.) South of Glezen Ln.

11. Beit Olam Cemetery
Rte. 30 (Old Sudbury Rd.) next to North Cemetery

12. Knox Trail (Five Paths)
Rte. 27 /126 (Cochituate Rd.) and Old Connecticut Path

13. Episcopal Church Cemetery
Church of the Holy Spirit - 169 Rice Rd.

14. Knox Trail (Stone's Bridge)
Stonebridge Rd. at Overlook Rd. and Town of Sudbury line

15. Spencer Richardson (WW1)
Rte. 126 (Old Connecticut Path) and West Plain St.

16. Albert R. Ringer (WW1)
Rte. 27 (Cochituate Rd.) and School St.

17. St. Zepherin's Cemetery
Bent Ave. (off of West Plain St.)

18. Fireman's Memorial
Cochituate Fire Station - 145 Main St.

19. Lakeview Cemetery
Rte. 30 (Commonwealth Ave.)

20. World War 2 Memorial
Rte. 30 (Commonwealth Ave.) and East Plain St.

MAP CREATED ON 11/2007

CARTOGRAPHER: BRENDAN DECKER

http://www.wayland.ma.us/surveying/maps.htm

DISCLAIMER: The information depicted on this map is for planning purposes only. This information is NOT adequate for legal boundary definition, regulatory interpretation, or conveyancing purposes. For more information, contact The Town of Wayland Public Works Department at: 66 River Road, Wayland, MA 01778, or telephone (508) 358-6855. Town maps are available online at *http://www.wayland.ma.us/*

Wayland GIS